

Basemap Layer Credits Contains OS data © Crown Copyright and database right 2017. Ordnance Survey 100030448

- LTC Route Alignment
- Permanent Land Requirement
- Temporary Land Requirement

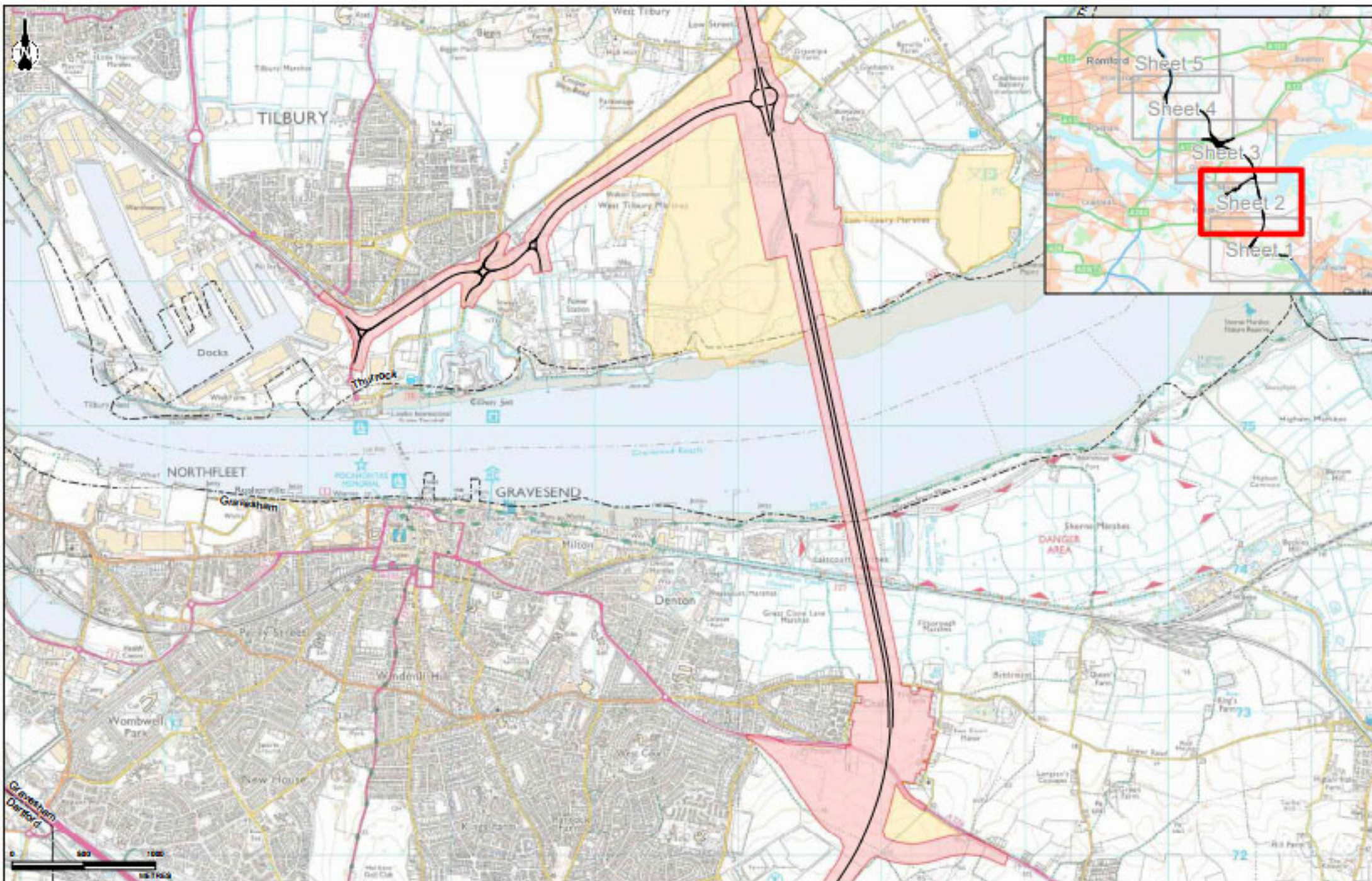
0 500 1000
1:62,500

Lower Thames Crossing
 The New, Greater River
 to the London Area
 London EC2A 7EJ

**LOWER THAMES CROSSING
DEVELOPMENT PHASE**

Figure 2.1
Application Site Location Plan
Sheet 1 of 5

Sheet No.	52	Sheet Ref.	A3
Author	PAUL LINDEN	Check	PAUL LINDEN
Designer	AMARILL	Check	PAUL LINDEN
Project Manager	CADU BRIDGEMAN	Check	PAUL LINDEN
Project Lead	ANDREW CHADWICK	Check	PAUL LINDEN



London Layer Credits: Contains OS data © Crown Copyright and
 Database right 2011. Ordnance Survey 100030548

0 500 1000
 METRES

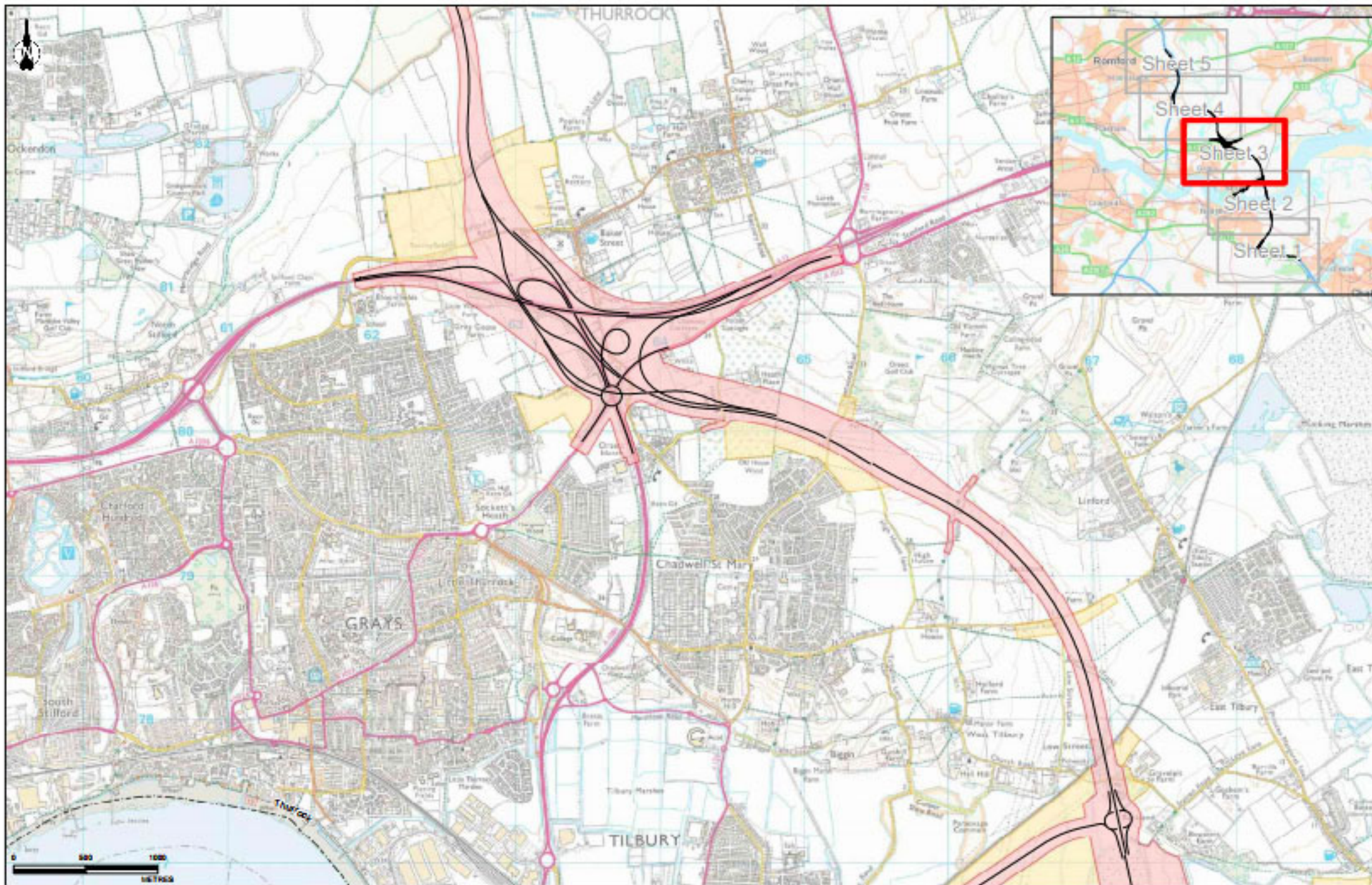
- LTC Route Alignment
- Permanent Land Requirement
- Temporary Land Requirement


Lower Thames Crossing
 161 Flax, Beaulieu House
 16 St Brandon Street
 London E16A 7DF

**LOWER THAMES CROSSING
 DEVELOPMENT PHASE**

Figure 2.1
 Application Site Location Plan
 Sheet 2 of 5

Sheet No.	S2	Project No.	A3
Scale	1:50,000	Date	04/02/11
Author	RAJESH	Check	04/02/11
Designer	BARILL	Issue	04/02/11
Reviewer	CADWELLS	Final	04/02/11
Project Name	HS1023-C/V061-VAP_01V000000-CH-1		



Services Layer Credits: Cartography: DE: Jale © Crown Copyright and
 Ordnance Survey 2015. Ordnance Survey 100035018
 Date: 14/09/2017
 Scale: 1:50,000
 Author: [Name]
 Designer: [Name]
 Checker: [Name]

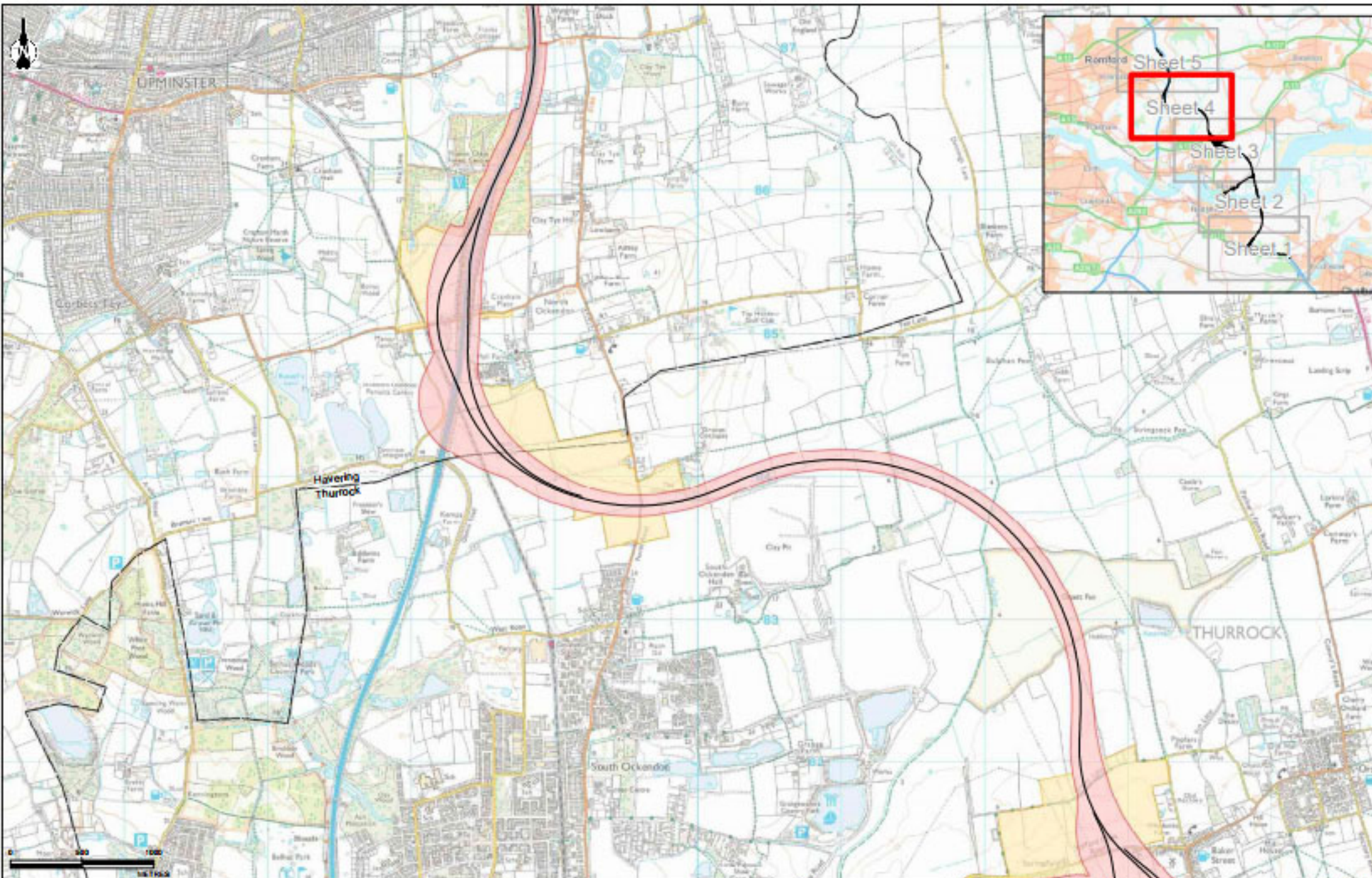
- LTC Route Alignment
- Permanent Land Requirement
- Temporary Land Requirement

THURROCK
 Ockendon
 South Stifford
 Charford Humberston
 GRAYS
 Chadwell St Mary
 LIPPS THURROCK
 TILBURY
 East Tilbury
 Tilbury Marshes
 South Thurrock
 Thurrock




Lower Thames Crossing
 Lower Thames Crossing
 14 St Botolph Street
 London EC4A 3DF

**LOWER THAMES CROSSING
 DEVELOPMENT PHASE**
 Figure 2.1
 Application Site Location Plan
 Sheet 3 of 5

Scale	50	Project No.	A3
Author	RJL/LSH	Date	14/09/17
Checker	EM/ML	Date	14/09/17
Designer	CA/DU/MS/MSH	Date	14/09/17
Project No.	HE140029-C/1/01/11-82P_6016/0000000-01		



Source: Layer 1, Ordnance Survey, Ordnance Survey Data © Crown Copyright and Database Right 2017. Ordnance Survey 10003018

-  LTC Route Alignment
-  Permanent Land Requirement
-  Temporary Land Requirement

Rev	By	When	For What Purpose	Auth	Appr	Appr



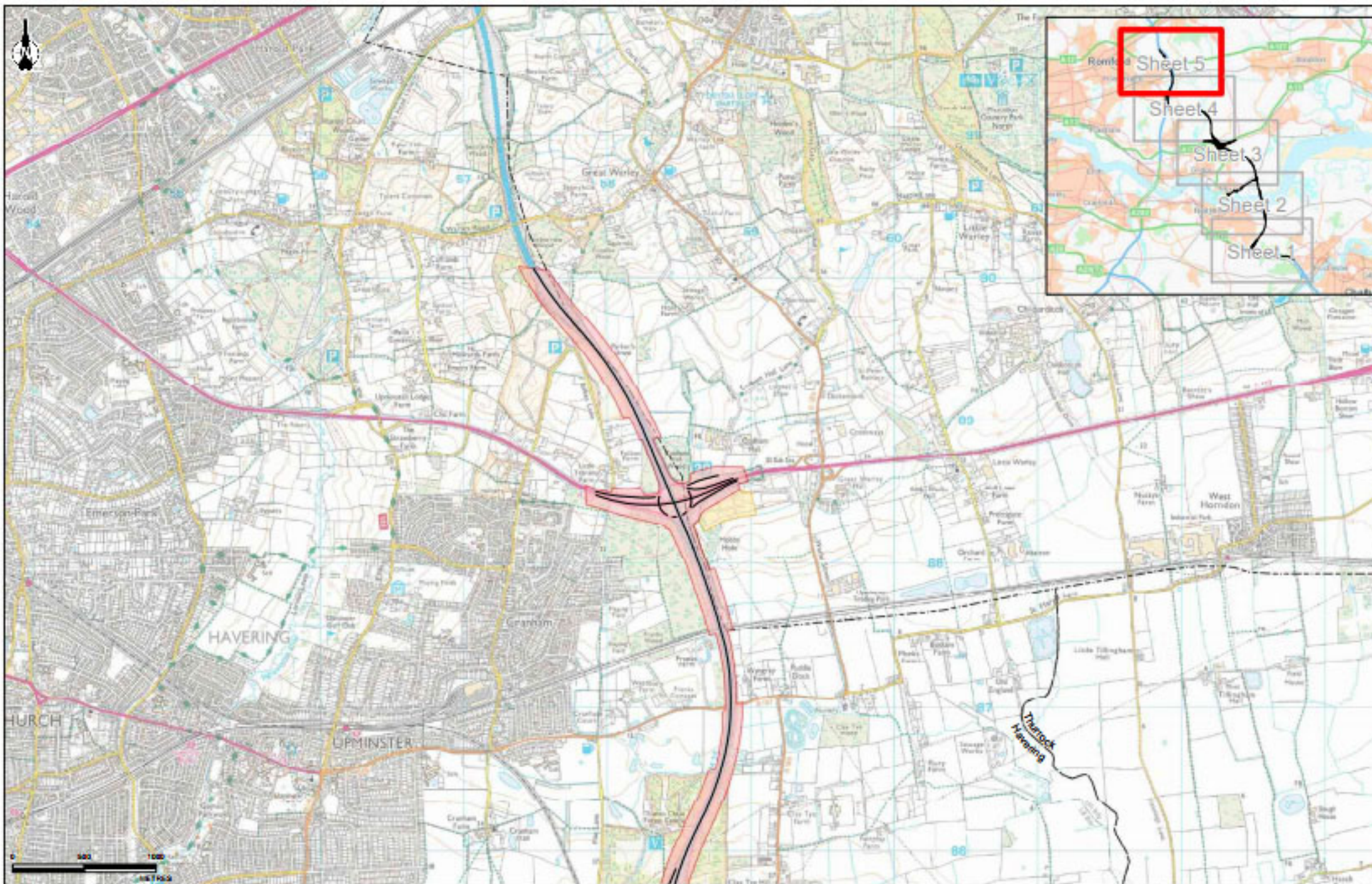
Lower Thames Crossing
 Six Flows, Greater Than
 16 In Single Lane
 Lower FCA TCF

**LOWER THAMES CROSSING
 DEVELOPMENT PHASE**




Figure 2.1
 Application Site Location Plan
 Sheet 4 of 5

Sheet No.	52	Sheet Size	A3	Project No.	P
Author	RJL/AMH	Scale	1:50,000	Issue No.	01/2017
Checker	EM/ML	Issue Date	01/2017	Issue No.	01/2017
Approver	CA/DW/PM/AMH	Issue Date	01/2017	Issue No.	01/2017

HE18029-C:/Users/SLP_E/OneDrive/CH-LS



Basemap Layer Credits: Ordnance Survey, OS data © Crown Copyright and Database right 2015, Ordnance Survey 100030648

-  LTC Route Alignment
-  Permanent Land Requirement
-  Temporary Land Requirement

highways
england

Lower Thames Crossing

Site Plans, Detailed Plans
16 St Andrew Street
London EC4A 3DF

Project LOWER THAMES CROSSING DEVELOPMENT PHASE

Figure 2.1
Application Site Location Plan
Sheet 5 of 5

Sheet No.	52
Scale	A3
Author	BARRETT
Checker	BARRETT
Designer	CADWORTH

HE16031-CVGBN-SDP_ED1600000005-ORAL